

DIMENSIONS IN METRES
ELEVATIONS IN FEET

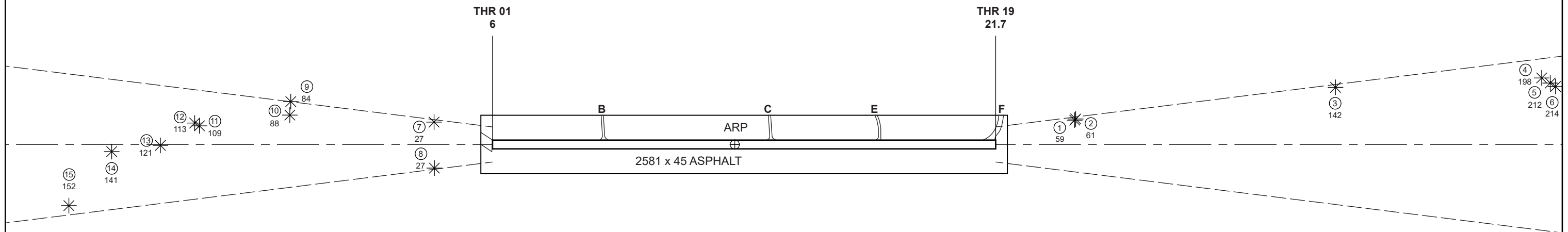
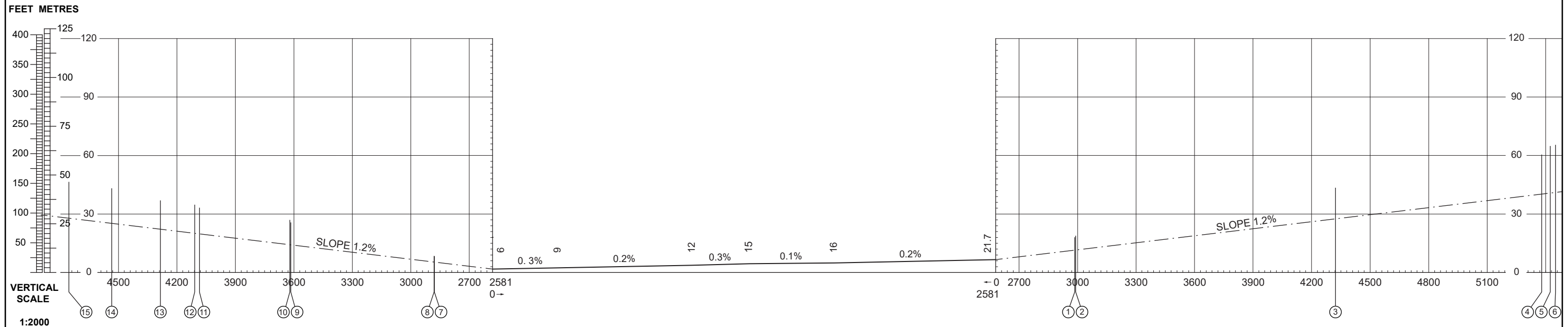
AERODROME OBSTACLE CHART-ICAO

TYPE A-OPERATING LIMITATIONS

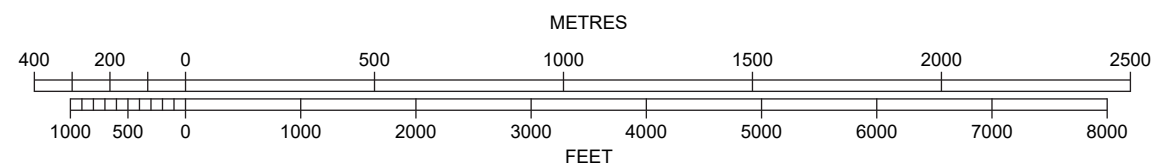
STOCKHOLM/VÄSTERÅS
SWEDEN

AD 2-ESOW-3-1
RWY 01/19

RWY 01	DECLARED DISTANCES	RWY 19
2581	TAKE-OFF RUN AVAILABLE	2581
2581	TAKE-OFF DISTANCE AVAILABLE	2581
2581	ACCELERATE STOP DIST. AVAILABLE	2581
2581	LANDING DISTANCE AVAILABLE	2581



HORIZONTAL SCALE 1:20 000



ORDER OF ACCURACY

HORIZONTAL 5 m
VERTICAL 1 ft

LEGEND	
IDENTIFICATION NUMBER	①
POLE, TOWER, SPIRE, ANTENNA, ETC.	⊙
TREE OR SHRUB	✳

LFV

CHANGE: Editorial.

AIRAC AIP AMDT 3/2025

ESOW-AOC 01/19
12 JUN 2025